

GI Norden

Board meeting in
Skagen 1. June 2007



GeoForum

Organisasjon for geografisk
informasjon

State of play report from Norway

Issues concerning GI activities

-  Seen from GeoForum

-  Seen from the Norwegian Mapping and Cadastre Authority (Statens kartverk)

Presented by Karsten Lien and Rolf Bakken



GeoForum





Organisasjon for geografisk informasjon

Activities in GeoForum

- ☉ Increasing participation in conferences and courses (1 155 in central and 2 331 in local)
- ☉ The conference GeoForum 2007 (470 participants)
- ☉ The number of members is increasing (total 1 850, among them 220 companies, municipalities)
- ☉ The economy is solid



Information

-  The paper Posisjon (six numbers each year)
-  The paper has got a new layout
-  The website www.geoforum.no
-  The news letter (about every month),
news from the website



Posisjon





Utgis av GeoForum
ÅRGANG 15 • Nr. 2-2007

MAGASIN FOR KART, OPPMÅLING
OG GEOGRAFISK INFORMASJON



175 deltakere i barnekartkonkurransen
på GeoForum 2007

The GeoForum organisation

-  The board (7)
-  The secretariat (3)
-  Thematic groups (6)
-  Regional departments (15)



International activities

- Members of GI Norden, FIG/CLGE, ISPRS, ICA (and EUROGI via GI Norden)
- Secretariat for GI Norden

