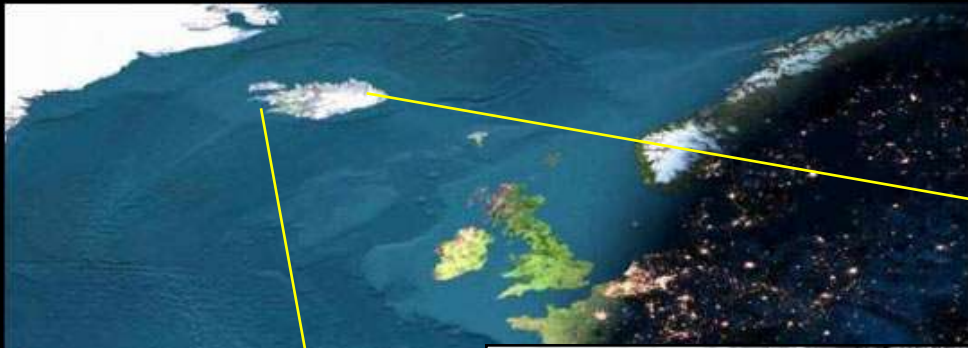


Nordic GIS workshop 2010

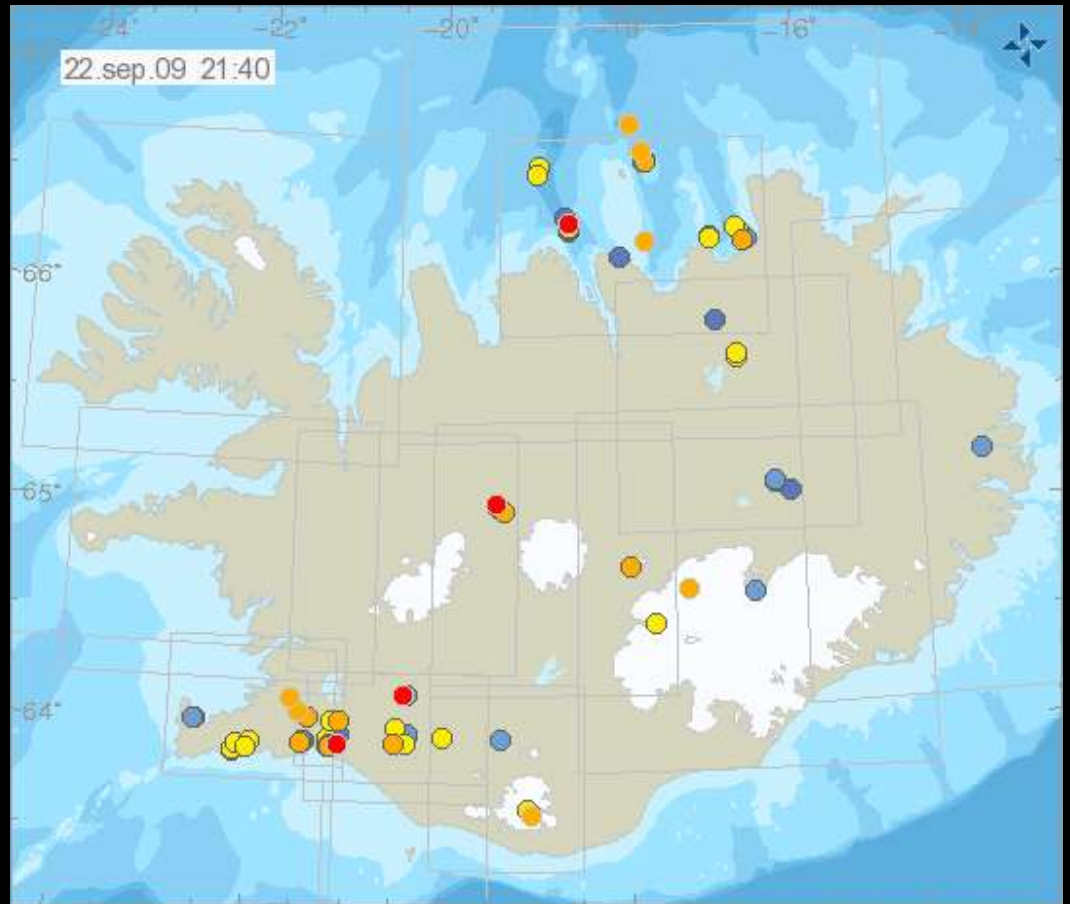
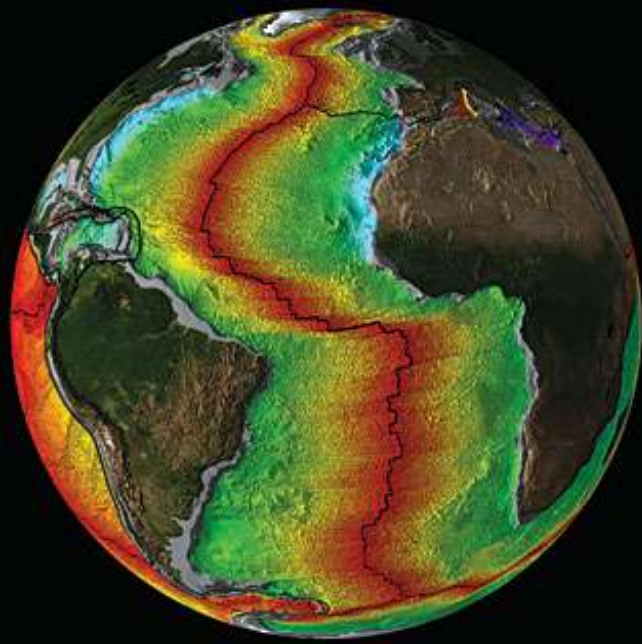
Iceland

June 13th – 16th





GIS in Environmental and Risk Management







Reykjavík ●

Selfoss ●

Þórsmörk ●





An aerial photograph of a rugged mountain range covered in snow. The central valley is a mix of white snow and dark, rocky terrain. The surrounding peaks and ridges are also heavily snowed, with some areas appearing more densely packed with snow than others. The overall scene is a high-contrast landscape of white and dark grey/black.

**Hope to see you
in Iceland next
summer!!**